DRIVING ROAD CHART
OF THE
COUNTRY
SURROUNDING
NEW YORK CITY

LIBRARY AND CARRIAGE FORM

HYDE & COMPANY, NEW YORK
1887
NORTH-WEST AND SOUTH-WEST

New Jersey

1871

40^{00}

New Jersey

Arch
NTL
G
3804
.N4P2
1887
.H9
vol.1
FOLIO

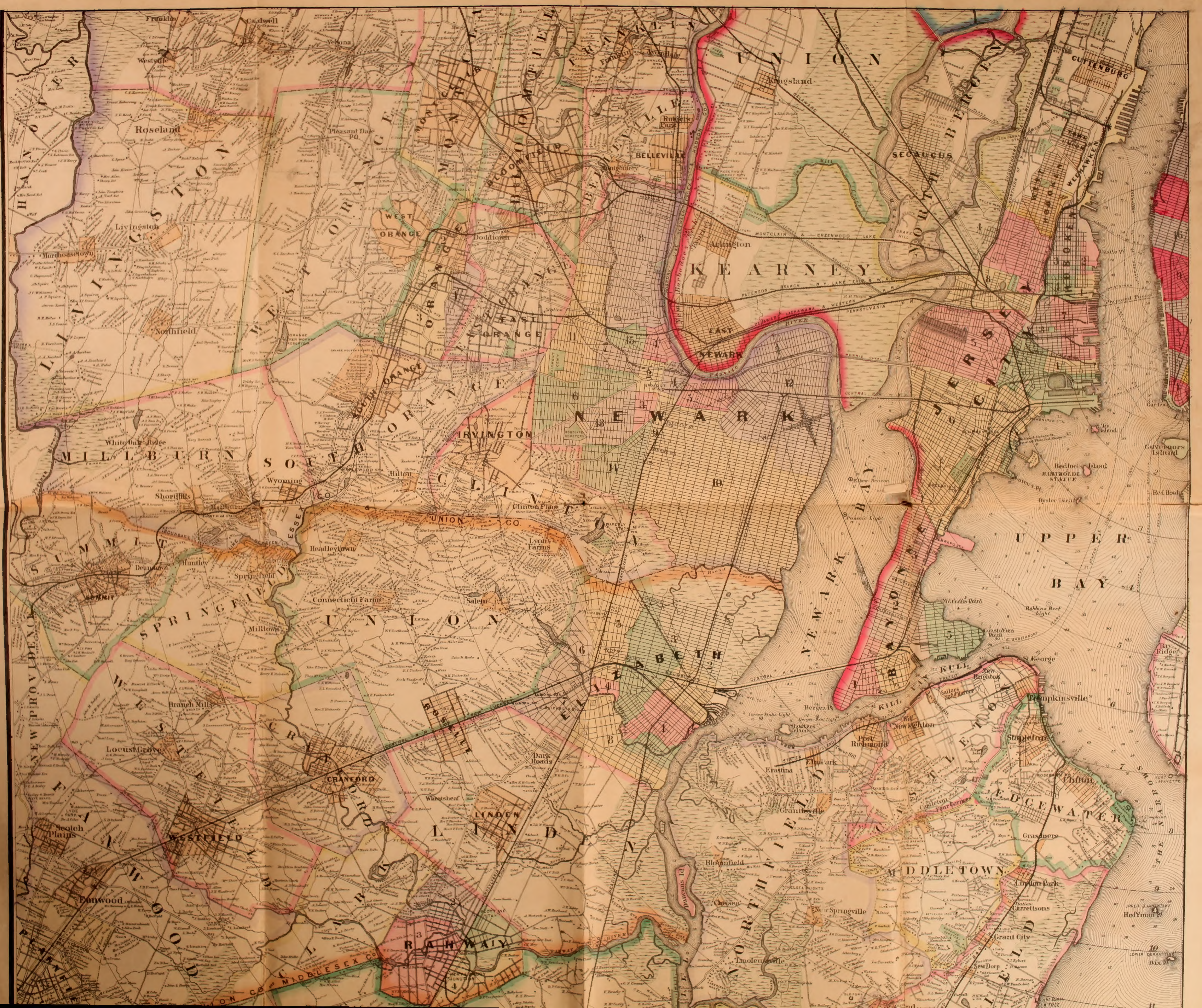
HANOVER
LIVINGSTON
Franklin
Caldwell
Verona
Westville
Roseland
Livingston
Morehousetown
Northfield
WEST ORANGE
Pleasant Dale P.O.
MONTCLAIR
BLOOMFIELD
FRANKLIN
Franklin
Avondale
BELLEVILLE
Rutgers Park
BELLEVILLE
Woodside
UNION
Kingsland
SECAUCUS
NORTH BERGEN
GUTTENBURG
TOWN OF UNION
WEEHAWKEN
WEST HOBOKEN
HOBOKEN
WEST ORANGE
Doddtown
ORANGE
EAST ORANGE
KEARNEY
Arlington
MONTCLAIR & GREENWOOD LAKE
PATERSON BRANCH N.Y. LAKE ERIE & W. R.R.
DELAWARE LACKAWANNA & WESTERN
PENNSYLVANIA
EAST NEWARK
PASSAIC RIVER
Orange Water Works
SOUTH ORANGE
NEWARK
JERSEY CITY
Castle Pt.
Proposed Tunnel
Castle Garden
Ellis Island
Governors Island
Bedloe's Island
BARTHOLDI STATUE
Oyster Island
Red Hook
White Oak Ridge
MILLBURN
SOUTH ORANGE
IRVINGTON
Hilton
Wyoming
CLINTON
Clinton Place
Short Hills
Millburn
UNION CO.
ESSEX CO.
SUMMIT
Summit
Denmantown
Huntley
Springfield
Headleytown
Lyons Farms
Waverly
NEWARK BAY
Passaic Light
UPPER BAY
Mitchells Point
Robbins Reef Light
Constables Point
ELIZABETHPORT
SPRINGFIELD
Connecticut Farms
Salem
UNION
Milltown
ELIZABETH
BAYONNE
St. George
New Brighton
Tompkinsville
KILL VAN KULL
CENTRAL R.R.
Bergen Pt.
Shooters Island
Port Richmond
West New Brighton
Sailors Snug Harbor
NEW PROVIDENCE
WESTFIELD
Branch Mills
Locust Grove
CRANFORD
Cranford
ROSELLE
Dark Roads
Wheatsheaf
LINDEN
Linden
Erastina
Elm Park
Graniteville
Castleton
Four Corners
Stapleton
Clifton
EDGEWATER
Grasmere
Fort Wadsworth
Fort Tompkins
THE NARROWS
Fort Lafayette
Bay Ridge
Scotch Plains
Westfield
FANWOOD
Fanwood
Bloomfield
Chelsea
New Springville
NORTHFIELD
MIDDLETOWN
Garretsons
Grant City
New Dorp
Upper Quarantine
Hoffman Id.
Lower Quarantine
Dix Id.
Linoleumville
RAHWAY
MIDDLESEX CO.
UNION CO.
PLAINFIELD
CASTLETON
RAHWAY RIVER
Prall's Island

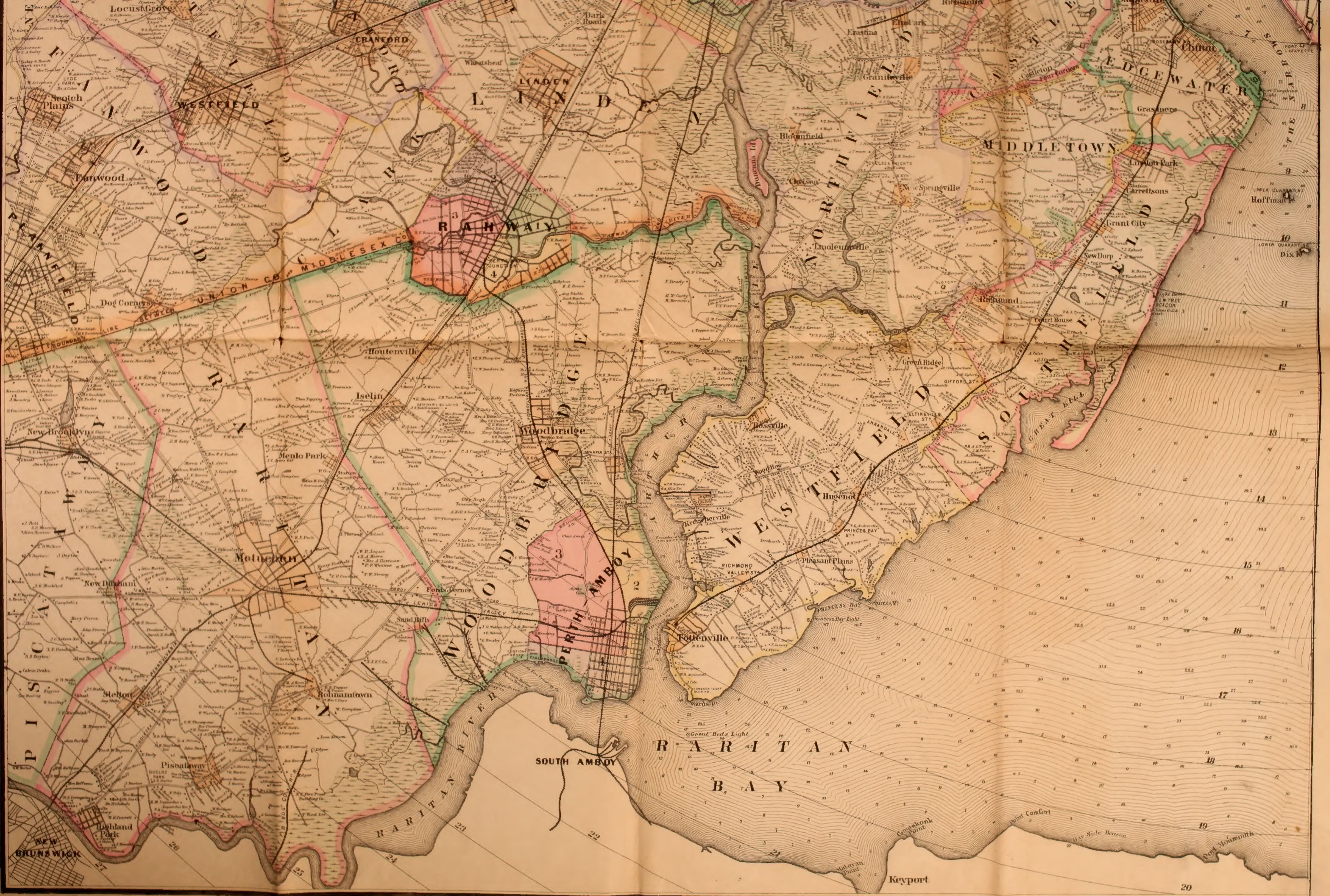
Locust Grove
CRANFORD
Dark Roads
Wheatsheaf
LINDEN
Richmond
Erastina
Elm Park
Clifton
EDGEWATER
Scotch Plains
WESTFIELD
FANWOOD
Fanwood
PLAINFIELD
L I N D E N
Graniteville
Castleton
Four Corners
Grasmere
MIDDLETOWN
Bloomfield
Chelsea Heights
New Springville
Linden Park
Garretsons
UPPER QUARANTINE
Hoffman I.
RAHWAY
RAHWAY RIVER
UNION CO.
MIDDLESEX CO.
BOUNDARY LINE BETWEEN
Linoleumville
NORTHFIELD
Grant City
New Dorp
LOWER QUARANTINE
Dix I.
Dog Corners
Richmond
Court House
Houtenville
Green Ridge
GIFFORD STA.
SOUTHFIELD
GREAT KILL
Iselin
Woodbridge
WOODBRIDGE
RAHWAY
ARTHUR KILL
Rossville
ELTINGVILLE STA.
ANNADALE STA.
New Brooklyn
Menlo Park
Woodrow
WESTFIELD
Hugenot
Kreischerville
PRINCES BAY STA.
RICHMOND VALLEY STA.
Pleasant Plains
Metuchen
New Durham
Fords Corner
PERTH AMBOY
LEHIGH VALLEY ROAD
Sand Hills
PRINCESS BAY
Seguines Pt.
Princess Bay Light
Tottenville
Wards Pt.
PISCATAWAY
Stelton
Bonhamtown
Great Beds Light
RARITAN
BAY
RARITAN RIVER
SOUTH AMBOY
Piscataway
Highland Park
NEW BRUNSWICK
Conaskonk Point
Point Comfort
Port Monmouth
Matawan Point
Keyport
THE NARROWS
7
8
9
10
11
12
13
14
15
16
17
18
19
20
21
22
23
24
25
26
27

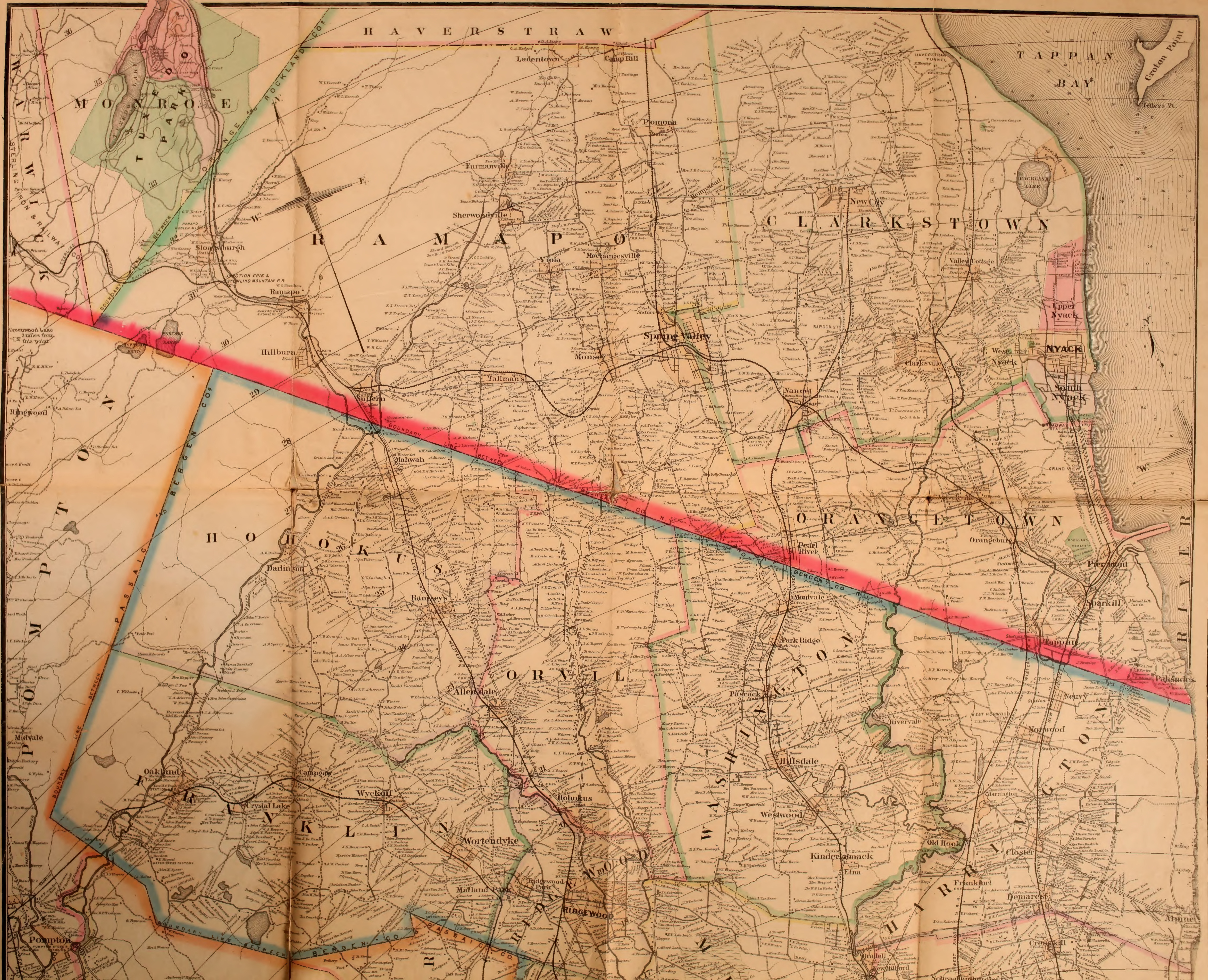
HAVERSTRAW
TAPPAN BAY
Croton Point
Tellers Pt.
MONROE
TUXEDO PARK
WARWICK
STERLING IRON & RAILWAY CO.
BOUNDARY LINE BETWEEN ORANGE & ROCKLAND COS.
RAMAPO
CLARKSTOWN
ORANGETOWN
POMPTON
HOHOKUS
ORVIL
FRANKLIN
WASHINGTON
HARRINGTON
RIDGEWOOD
BOUNDARY LINE BETWEEN PASSAIC & BERGEN COS.
BOUNDARY LINE BETWEEN ROCKLAND CO. N.Y. & BERGEN CO. N.J.
BOUNDARY LINE BETWEEN BERGEN CO. & PASSAIC CO.
RIVER
Ladentown
Camp Hill
Pomona
Furmanville
Sherwoodville
Sloatsburgh
Ramapo
Hillburn
Suffern
Viola
Mechanicsville
Spring Valley
Monsey
Tallman's
New City
Valley Cottage
Upper Nyack
NYACK
West Nyack
South Nyack
Clarksville
Nanuet
Rockland Lake
Haverstraw Tunnel
Greenwood Lake 3 miles from this point
Ringwood
Mahwah
Darlington
Ramseys
Allendale
Hohokus
Oakland
Campgaw
Wyckoff
Crystal Lake
Wortendyke
Midland Park
Ridgewood Park
RIDGEWOOD
Pompton
Midvale
Pearl River
Montvale
Park Ridge
Pascack
Hillsdale
Westwood
Kinderkamack
Etna
Old Hook
Rivervale
Orangeburg
Piermont
Sparkill
Tappan
Palisades
Grand View
Neuvy
Norwood
Harrington
Closter
Demarest
Frankfort
Cresskill
Alpine
Schraalenburgh
New Milford
Oradell
West Norwood
W
E
N
36
35
33
31
30
29
28
27
26
25
21
20

FRANKLIN
WASHINGTON
HARRINGTON
RIDGEWOOD
MIDLAND
SADDLE RIVER
PALISADE
ENGLEWOOD
NEW BARBADOES
HACKENSACK
RIDGEFIELD
LODI
WAYNE
MANCHESTER
PATERSON
ACQUACKANONCK
LITTLE FALLS
CALDWELL
PEQUANNOCK
HUDSON
Allendale
Pitsack
Rivervale
Norwood
Midvale
Oakland
Crystal Lake
Campgaw
Wyckoff
Hohokus
Hillsdale
Westwood
Old Hook
Closter
Wortendyke
Kindersmack
Etna
Midland Park
Ridgewood Park
RIDGEWOOD
Frankfort
Demarest
Alpine
Pompton
Cresskill
Dradell
New Milford
Schraalenburgh
Oradell
Tenafly
Paramus
River Edge
Bergen Fields
Pompton Plains
Hawthorne
Haledon
Arcola
Highwood
New Bridge
West Englewood
ENGLEWOOD
Fairmount
Teaneck
Nordhoff
Dundee Lake
New Brighton
Rochelle Park
HACKENSACK
Bogota
Lincoln Park
Mountain View
Coytesville
Leonia
Taylorsville
Lodi
Ridgefield Park
Fairfield
Little Falls
Clifton
West Clifton
Centreville
Ravenscroft
Woodridge
Carlstadt
Pleasant Valley
Ridgefield
Edgewater
Clinton
Cedar Grove
Fairview
Shady Side
Washington Grove
RUTHERFORD
Upper Montclair
Brookdale
BOUNDARY LINE BETWEEN BERGEN CO. PASSAIC CO.
BOUNDARY LINE BETWEEN
ESSEX
HUDSON CO.
PASSAIC
LITTLE FALLS STA.
SUSQUEHANNA
WEST SHORE R.R.
MORRIS CANAL